

Getting around the Conejo Valley and beyond

Thousand Oaks Transit buses are clearly marked with the route and destination on the front, side, and rear of each bus. Our buses include the latest accessibility, safety, and security camera technology as well as WiFi connectivity. Every bus uses clean burning natural gas and is maintained to the highest standards. Our routes provide access and service to major shopping centers, schools, hospitals, businesses, parks, public facilities, and beyond. Thousand Oaks Transit will truly take you "Everywhere you want to go."



METROLINK

ROUTE 1

ROUTE 2

ROUTE 3

ROUTE 4

LEGEND - Map is not to scale.

City Transportation Center, The Oaks, CLU, Moorpark Metrolink Station

Newbury Park, The Oaks

The Oaks, Los Robles Hospital, CLU, Teen & Senior Centers, City Transportation Center

City Transportation Center, Thousand Oaks Blvd, Hillcrest Drive, The Oaks

City Transportation Center, The Oaks, Hillcrest Drive, Thousand Oaks Blvd

Bus Shelter

Bus Stop

RETAIL

Shopping

H

Hospital

SCHOOL


Middle School

TRANSFER


Transfer Location

3


Points of Interest




LADOT 422 & 423
(818) 808-2273
www.ladottransit.com




MTA
(323) GO-METRO
www.metro.net




VCTC Intercity
(800) 438-1112
www.GoVentura.org



City Transportation Center



Thousand Oaks Transit
(805) 375-5473 - Bus Info
(805) 375-5467 - Dial-A-Ride
www.totransit.org



Metrolink Train Info
www.metrolinktrains.com